



How to get to CPF Woodlands Service Centre

900 South Woodlands Drive
#01-02, Woodlands Civic Centre
Singapore 730900

Contents


A	Car Drop-off at Woodlands Civic Centre	2
B	From Woodlands MRT Station – North South Line (NS9) & Thomson East Coast Line (TE2)	4
C	From Woodlands MRT Station (via ramp access) – North South Line (NS9) & Thomson East Coast Line (TE2)	8
D	From Woodlands Bus Interchange - 30 Woodlands Avenue 2, Singapore 738343	13
E	From Woodlands Civic Centre Carpark	17

A. Nearest Car Drop-off: CPF Woodland/ Woodland Civic Centre



No.	Directions	Reference Picture
1.	Alight at the designated drop-off point along Woodlands Ave 5	
2.	Turn right and follow the pathway to the building entrance	



3. Enter the building - CPF Woodlands




Service Centre is immediately visible on the left side of the atrium (1st floor)




B. Nearest MRT Station: Woodlands MRT – North South Line (NS9) & Thomson East Coast Line (TE2)



No.	Directions	Reference Picture
1.	Exit via Exit 2 (towards Causeway Point)	
2.	Turn right and walk along the shops	




3.	Enter Causeway Point	
4.	Walk straight until you see KFC on your left	
5.	Exit the building and use the pedestrian crossing	




		
6.	Walk straight ahead you will see Woodlands Civic Centre (Blue Glass Building)	
7.	Enter the building- CPF Woodlands Service Centre is on the right side of the atrium (1st floor)	





**C. Nearest MRT Station: Woodlands MRT – North South Line (NS9)
& Thomson East Coast Line (TE2) by using the Ramp**

No.	Directions	Reference Picture
1.	Exit via Exit 2 (towards Causeway Point)	
2.	Turn right and walk along the shops	

3.	Enter Causeway point	
4.	Walk straight until you see KFC on your left	
5.	Exit the building and use the pedestrian crossing	


		
6.	After crossing the pedestrian turn left you will see the ramp beside you	
7.	Follow the ramp till the end	

8.	Turn left and you will see the Woodland Civic Centre (Blue Glass Building)	
9.	Enter the building- CPF Woodlands Service Centre is on the right side of the atrium (1st floor)	





**D. Nearest Bus Interchange: Woodlands Bus Interchange – 30
Woodlands Avenue 2, Singapore 738343**



Buses to Woodlands Interchange: 178, 178A, 187, 900, 900A, 901, 901M, 902, 903, 903M, 904, 911, 912A, 912B, 913, 913M, 926, 960, 960E, 962, 964, 169, 169A, 169B, 856, 856A, 858, 858A, 963E, 963R, 965T, 966, 966A, 969

No.	Directions	Reference Picture
1.	After alighting, exit via Exit 1 or 2 and take the escalator up	


<p>2.</p>	<p>Turn and walk straight, you will see Causeway Point at the end. Then enter to Causeway Point.</p>	
<p>3.</p>	<p>Walk straight until you see KFC on your left</p>	

<p>4.</p>	<p>Exit the building and use the pedestrian crossing</p>	
<p>5.</p>	<p>Turn left and you will see the Woodland Civic Centre (Blue Glass Building)</p>	

6. Enter the building- CPF Woodlands Service Centre is on the right side of the atrium (1st floor)



D. From Building Carpark

No.	Directions	Reference Picture
1.	At carpark lift lobby, take lift to Level 1	
2.	Exit lift – CPF Woodlands Service Centre is visible across the atrium	